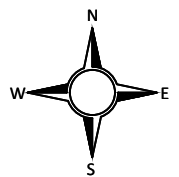


Source: <https://igs.indiana.edu/IHAPI/>

**Area of Concern #1
Lake County, Indiana
1939**

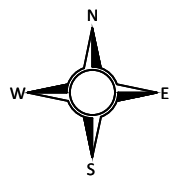


Scale
1" = 1,000'




Source: <https://igs.indiana.edu/IHAPI/>

**Area of Concern #1
Lake County, Indiana
1954**

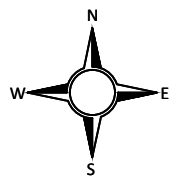


Scale
1" = 1,000'




Source: <https://igs.indiana.edu/IHAPI/>

**Area of Concern #1
Lake County, Indiana
1958**

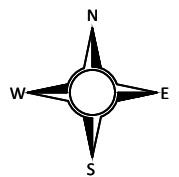


Scale
1" = 1,000'




Source: <https://igs.indiana.edu/IHAPI/>

**Area of Concern #1
Lake County, Indiana
1965**

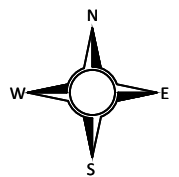


Scale
1" = 1,000'




Source: <https://igs.indiana.edu/IHAPI/>

**Area of Concern #1
Lake County, Indiana
1973**

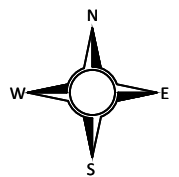


Scale
1" = 1,000'




Source http://lakeinsurveyor.mygisonline.com/?_h=true

**Area of Concern #1
Lake County, Indiana
1978**

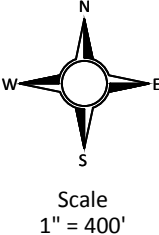


Scale
1" = 400'



Source http://lakeinsurveyor.mygisonline.com/?_h=true

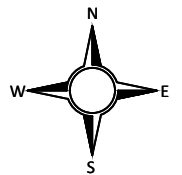
**Area of Concern #1
Lake County, Indiana
1998**





Source http://lakeinsurveyor.mygisonline.com/?_h=true

**Area of Concern #1
Lake County, Indiana
2005**

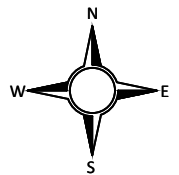


Scale
1" = 400'



Source: <https://gisdb.uits.indiana.edu/portal/map/m10000.html>

Area of Concern #1 Lake County, Indiana 2013

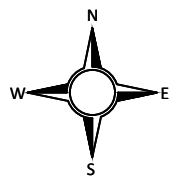


Scale
1" = 400'



Source: <https://igs.indiana.edu/IHAPI/>

**Area of Concern #2
Lake County, Indiana
1939**

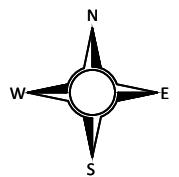


Scale
1" = 1,000'




Source: <https://igs.indiana.edu/IHAPI/>

**Area of Concern #2
Lake County, Indiana
1954**

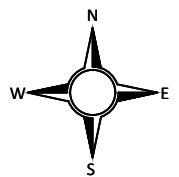


Scale
1" = 1,000'




Source: <https://igs.indiana.edu/IHAPI/>

**Area of Concern #2
Lake County, Indiana
1958**

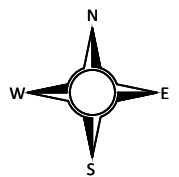


Scale
1" = 1,000'



Source: <https://igs.indiana.edu/IHAPI/>

**Area of Concern #2
Lake County, Indiana
1965**

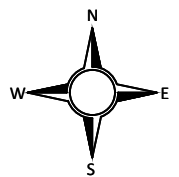


Scale
1" = 1,000'



Source: <https://igs.indiana.edu/IHAPI/>

**Area of Concern #2
Lake County, Indiana
1973**

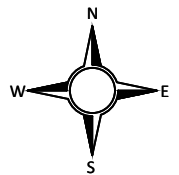


Scale
1" = 1,000'




Source http://lakeinsurveyor.mygisonline.com/?_h=true

**Area of Concern #2
Lake County, Indiana
1978**

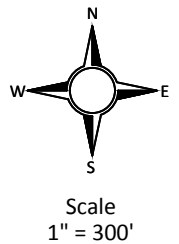


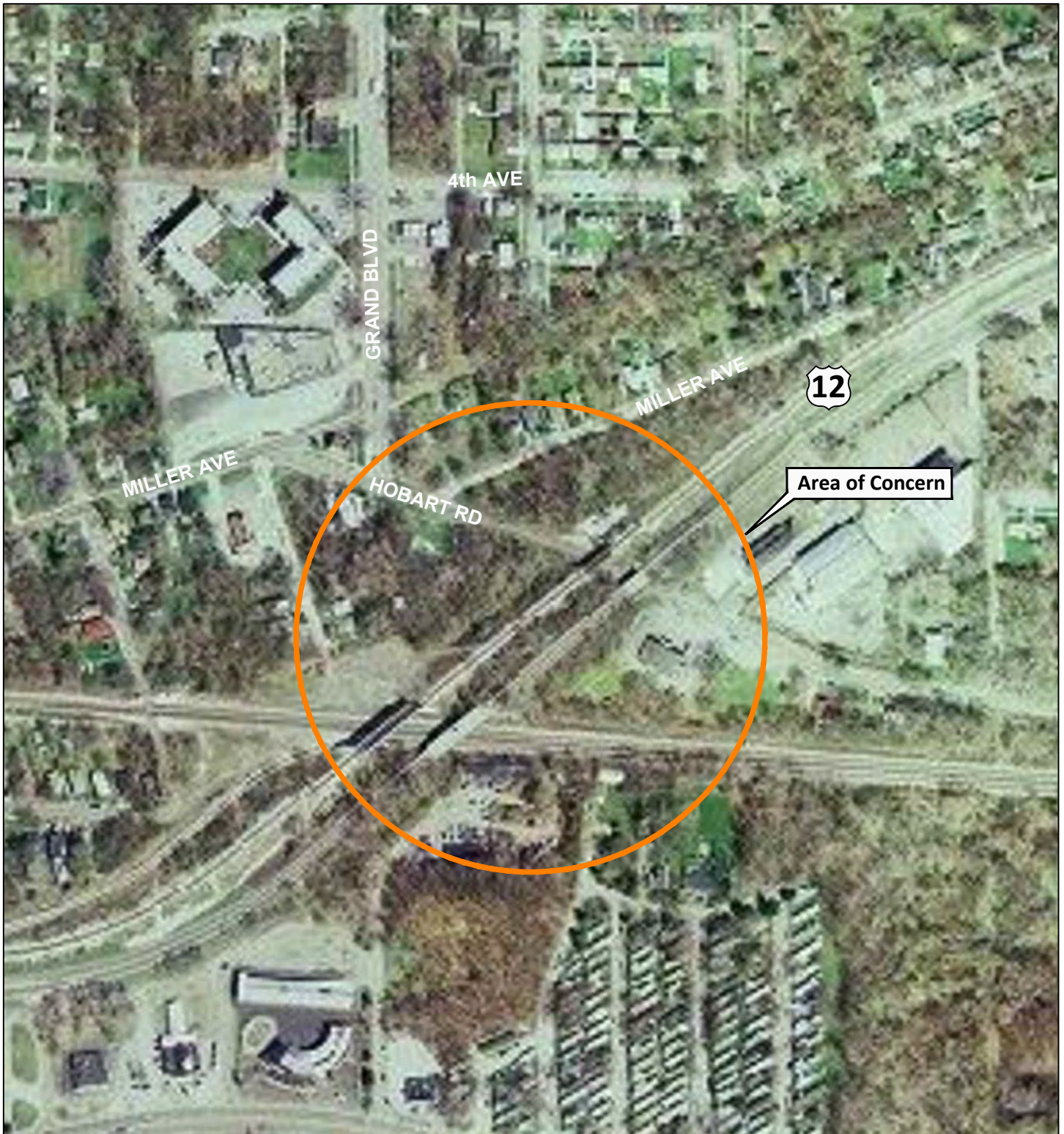
Scale
1" = 300'



Source http://lakeinsurveyor.mygisonline.com/?_h=true

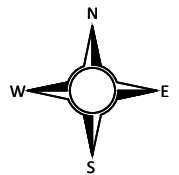
**Area of Concern #2
Lake County, Indiana
1998**



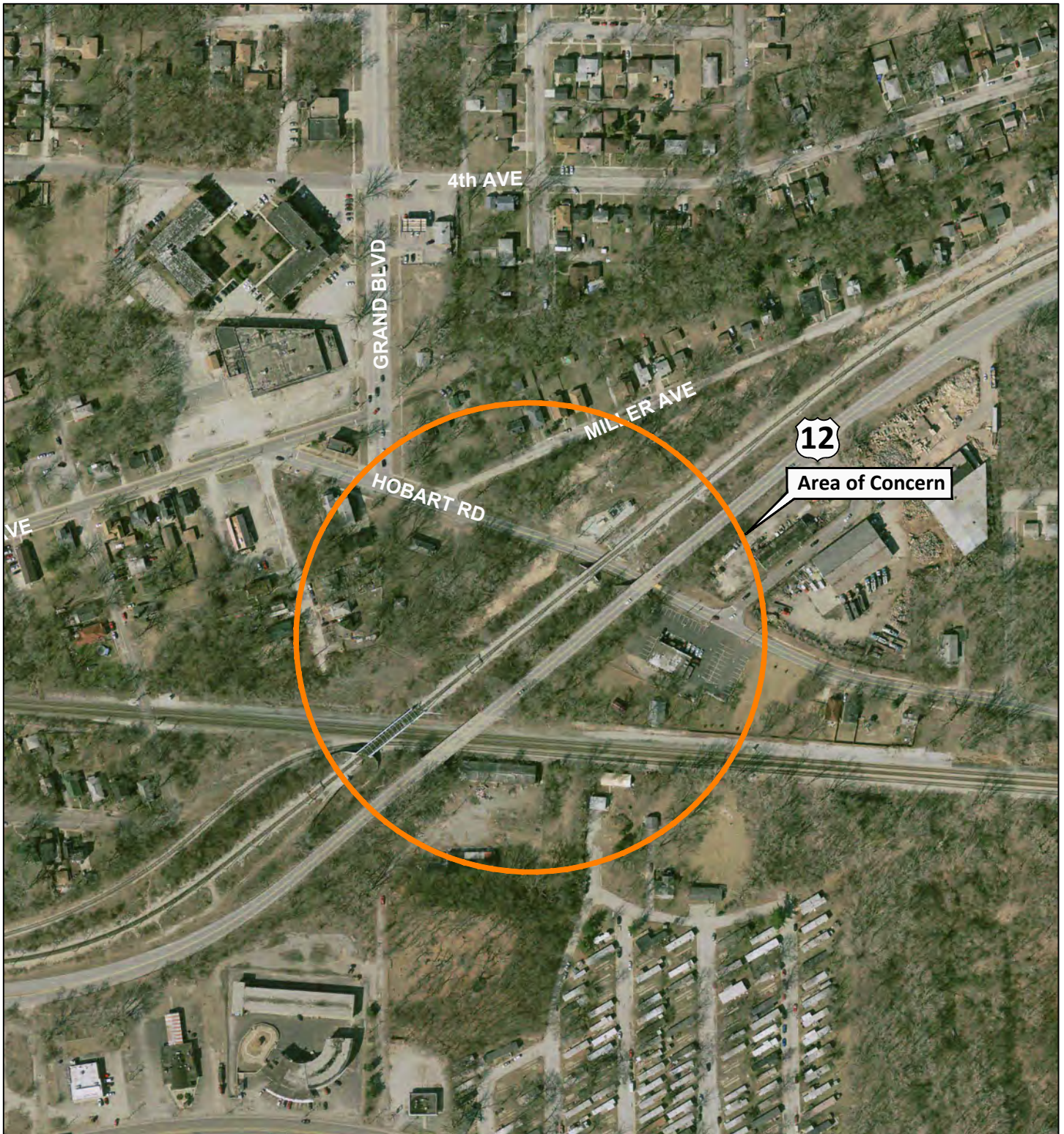


Source http://lakeinsurveyor.mygisonline.com/?_h=true

**Area of Concern #2
Lake County, Indiana
2005**

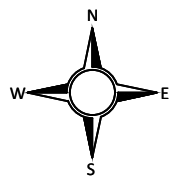


Scale
1" = 300'



Source http://lakeinsurveyor.mygisonline.com/?_h=true

**Area of Concern #2
Lake County, Indiana
2013**

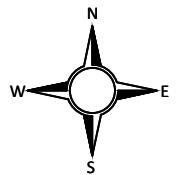


Scale
1" = 300'




Source: <https://igs.indiana.edu/IHAPI/Map/>

**Area of Concern #3
Porter County, Indiana
1939**

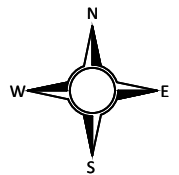


Scale
1" = 1,000'



Source: <https://igs.indiana.edu/IHAPI/Map/>

**Area of Concern #3
Porter County, Indiana
1954**

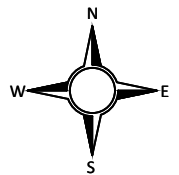


Scale
1" = 1,000'




Source: <https://igs.indiana.edu/IHAPI/Map/>

**Area of Concern #3
Porter County, Indiana
1958**

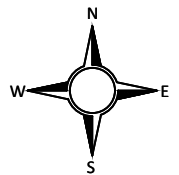


Scale
1" = 1,000'




Source: <https://igs.indiana.edu/IHAPI/Map/>

**Area of Concern #3
Porter County, Indiana
1965**

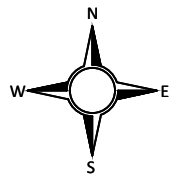


Scale
1" = 1,000'



Source: <https://igs.indiana.edu/IHAPI/Map/>

**Area of Concern #3
Porter County, Indiana
1973**

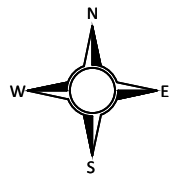


Scale
1" = 1,000'




Source: <https://igs.indiana.edu/IHAPI/Map/>

**Area of Concern #3
Porter County, Indiana
2005**

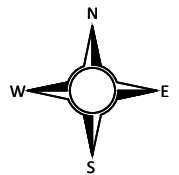


Scale
1" = 300'



Source: <https://gisdb.uits.indiana.edu/portal/map/m10000.html>

**Area of Concern #3
Porter County, Indiana
2013**

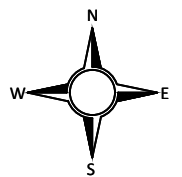


Scale
1" = 300'




Source: <https://igs.indiana.edu/IHAPI/Map/>

**Area of Concern #4
Porter County, Indiana
1939**

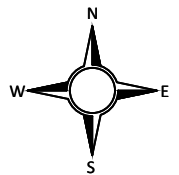


Scale
1" = 1,000'




Source: <https://igs.indiana.edu/IHAPI/Map/>

**Area of Concern #4
Porter County, Indiana
1954**

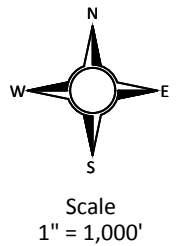


Scale
1" = 1,000'



Source: <https://igs.indiana.edu/IHAPI/Map/>

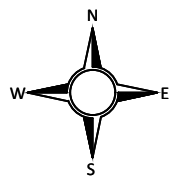
**Area of Concern #4
Porter County, Indiana
1958**



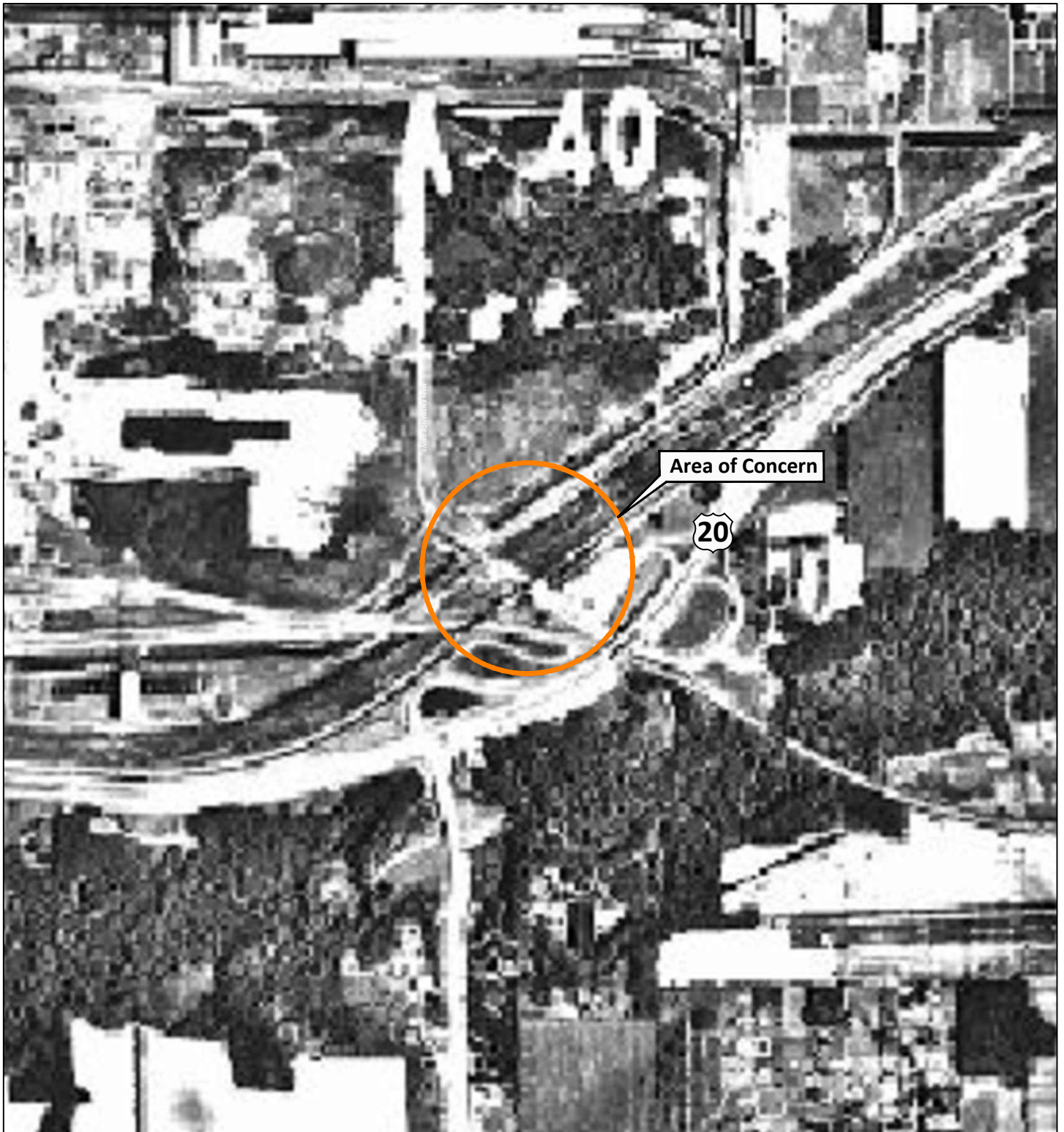


Source: <https://igs.indiana.edu/IHAPI/Map/>

**Area of Concern #4
Porter County, Indiana
1965**

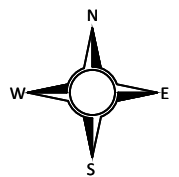


Scale
1" = 1,000'



Source: <https://igs.indiana.edu/IHAPI/Map/>

**Area of Concern #4
Porter County, Indiana
1973**

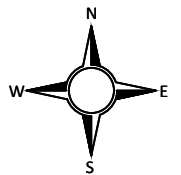


Scale
1" = 1,000'



Source: <https://igs.indiana.edu/IHAPI/Map/>

**Area of Concern #4
Porter County, Indiana
2005**

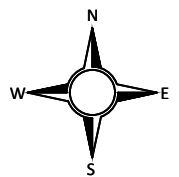


Scale
1" = 300'




Source http://lakeinsurveyor.mygisonline.com/?_h=true

**Area of Concern #4
Porter County, Indiana
2013**

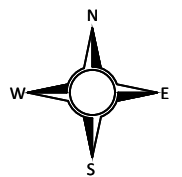


Scale
1" = 300'




Source <https://igs.indiana.edu/IHAPI/Map/>

**Area of Concern #5
Porter County, Indiana
1939**

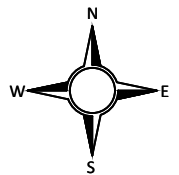


Scale
1" = 1,000'



Source <https://igs.indiana.edu/IHAPI/Map/>

**Area of Concern #5
Porter County, Indiana
1954**

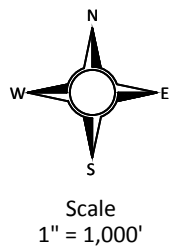



Scale
1" = 1,000'



Source <https://igs.indiana.edu/IHAPI/Map/>

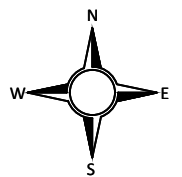
**Area of Concern #5
Porter County, Indiana
1958**






Source <https://igs.indiana.edu/IHAPI/Map/>

**Area of Concern #5
Porter County, Indiana
1965**

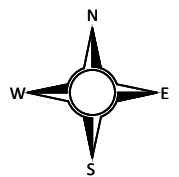


Scale
1" = 1,000'



Source <https://igs.indiana.edu/IHAPI/Map/>

**Area of Concern #5
Porter County, Indiana
1973**

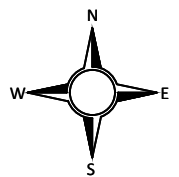


Scale
1" = 500'



Source <https://igs.indiana.edu/IHAPI/Map/>

**Area of Concern #5
Porter County, Indiana
2005**

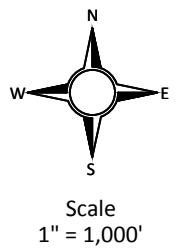


Scale
1" = 1,000'



Source: <https://gisdb.uits.indiana.edu/portal/map/m10000.html>

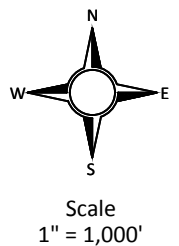
**Area of Concern #5
Porter County, Indiana
2013**






Source: <https://igs.indiana.edu/IHAPI/Map/>

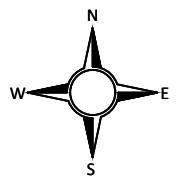
**Area of Concern #6
Porter County, Indiana
1939**





Source: <https://igs.indiana.edu/IHAPI/Map/>

**Area of Concern #6
Porter County, Indiana
1954**

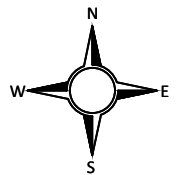


Scale
1" = 1,000'



Source: <https://igs.indiana.edu/IHAPI/Map/>

**Area of Concern #6
Porter County, Indiana
1958**

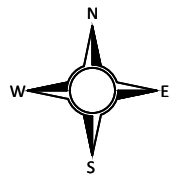


Scale
1" = 1,000'



Source: <https://igs.indiana.edu/IHAPI/Map/>

**Area of Concern #6
Porter County, Indiana
1965**

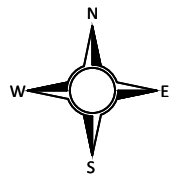


Scale
1" = 1,000'

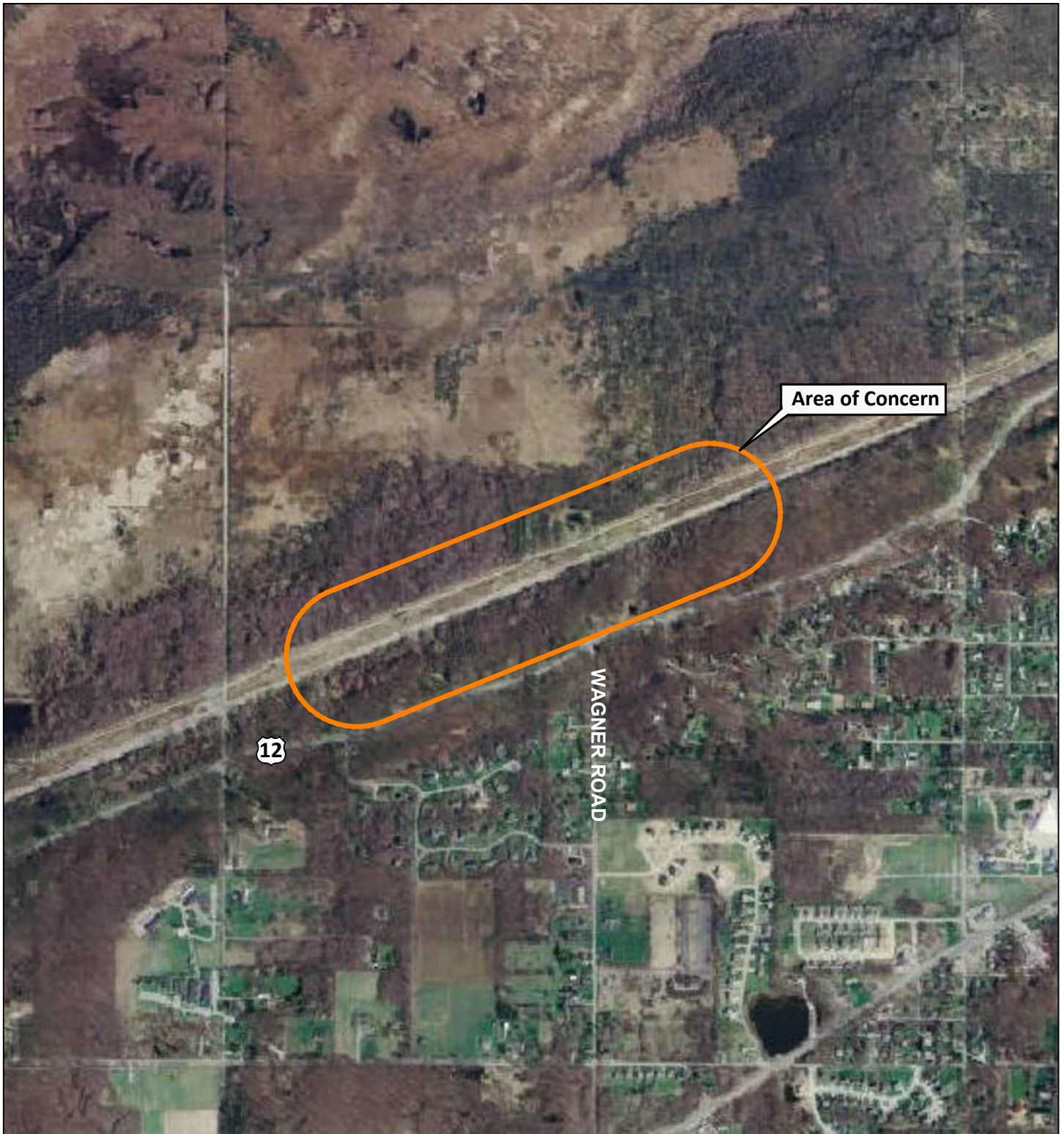


Source: <https://igs.indiana.edu/IHAPI/Map/>

**Area of Concern #6
Porter County, Indiana
1973**

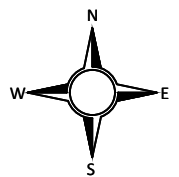


Scale
1" = 1,000'



Source: <https://igs.indiana.edu/IHAPI/Map/>

**Area of Concern #6
Porter County, Indiana
2005**

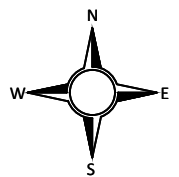


Scale
1" = 1,000'



Source: <https://gisdb.uits.indiana.edu/portal/map/m10000.html>

**Area of Concern #6
Porter County, Indiana
2013**

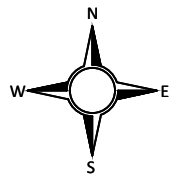


Scale
1" = 1,000'




Source: <https://igs.indiana.edu/IHAPI/Map/>

**Area of Concern #7
Porter County, Indiana
1939**

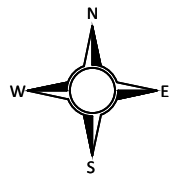


Scale
1" = 1,000'




Source: <https://igs.indiana.edu/IHAPI/Map/>

**Area of Concern #7
Porter County, Indiana
1954**

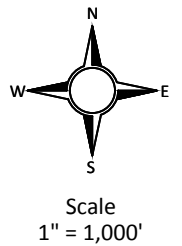



Scale
1" = 1,000'



Source: <https://igs.indiana.edu/IHAPI/Map/>

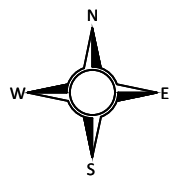
**Area of Concern #7
Porter County, Indiana
1958**






Source: <https://igs.indiana.edu/IHAPI/Map/>

**Area of Concern #7
Porter County, Indiana
1965**

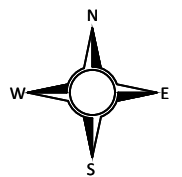


Scale
1" = 1,000'



Source: <https://igs.indiana.edu/IHAPI/Map/>

**Area of Concern #7
Porter County, Indiana
1973**

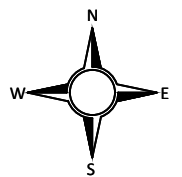


Scale
1" = 400'



Source: <https://igs.indiana.edu/IHAPI/Map/>

**Area of Concern #7
Porter County, Indiana
2005**

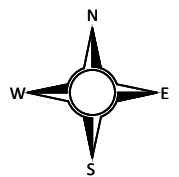


Scale
1" = 1,000'



Source:<https://gisdb.uits.indiana.edu/portal/map/m10000.html>

**Area of Concern #7
Porter County, Indiana
2013**

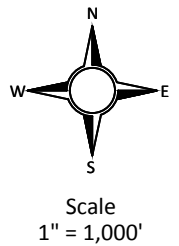



Scale
1" = 1,000'



Source: <https://igs.indiana.edu/IHAPI/Map/>

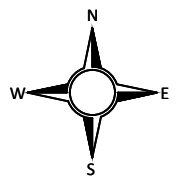
**Area of Concern #8
Porter County, Indiana
1939**





Source: <https://igs.indiana.edu/IHAPI/Map/>

**Area of Concern #8
Porter County, Indiana
1954**

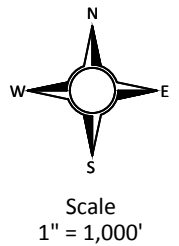



Scale
1" = 1,000'



Source: <https://igs.indiana.edu/IHAPI/Map/>

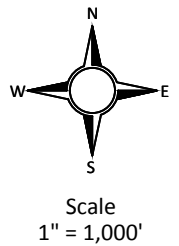
**Area of Concern #8
Porter County, Indiana
1958**






Source: <https://igs.indiana.edu/IHAPI/Map/>

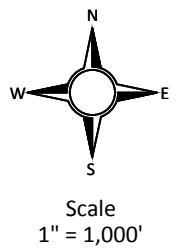
**Area of Concern #8
Porter County, Indiana
1965**

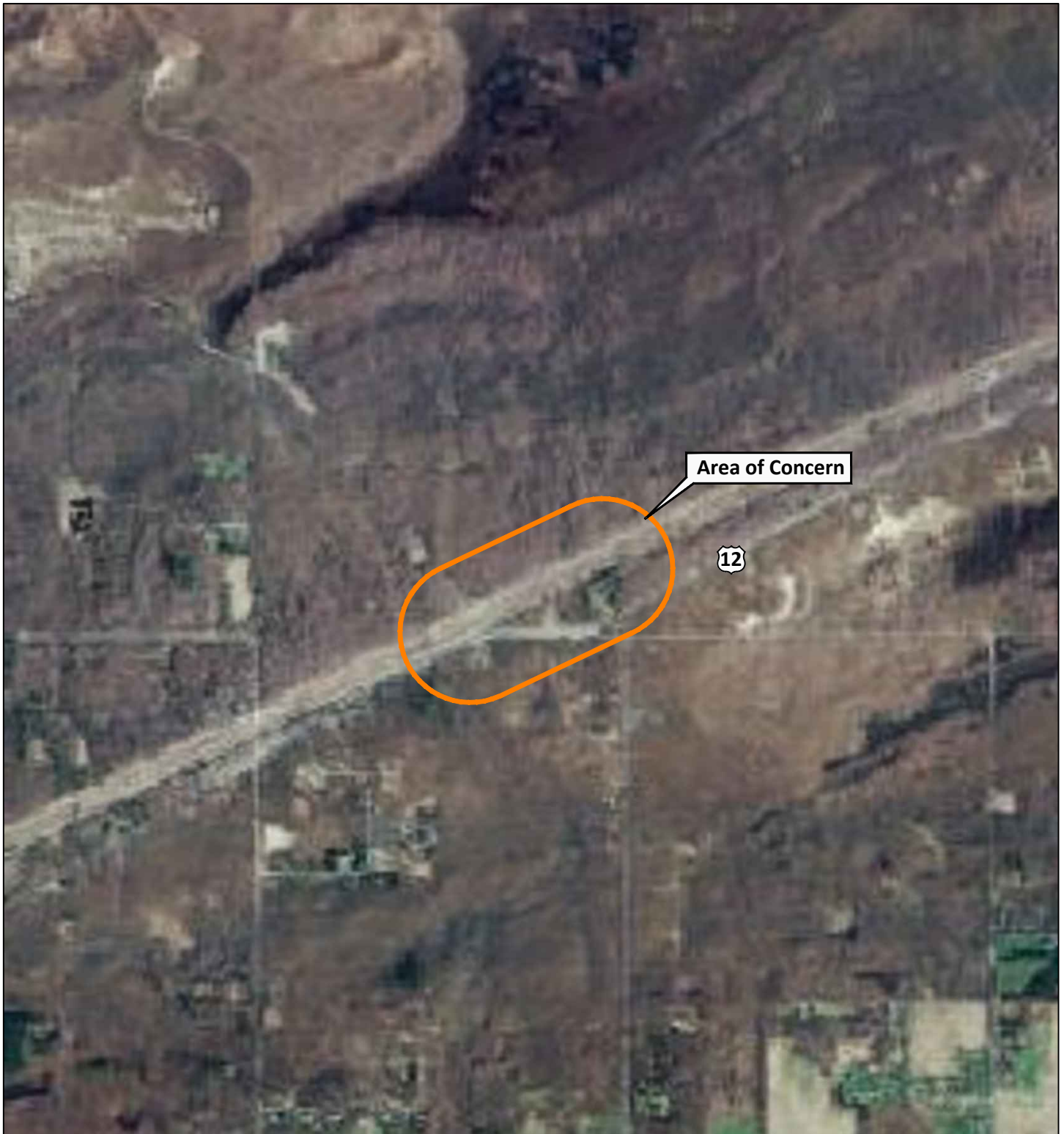




Source: <https://igs.indiana.edu/IHAPI/Map/>

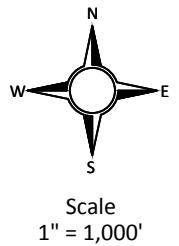
**Area of Concern #8
Porter County, Indiana
1973**





Source: <https://igs.indiana.edu/IHAPI/Map/>

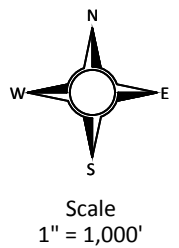
**Area of Concern #8
Porter County, Indiana
2005**






Source: <https://gisdb.uits.indiana.edu/portal/map/m10000.html>

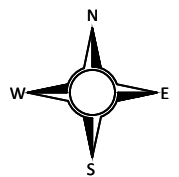
**Area of Concern #8
Porter County, Indiana
2013**






Source: <https://igs.indiana.edu/IHAPI/Map/>

**Area of Concern #9
Porter County, Indiana
1939**

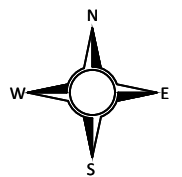


Scale
1" = 1,000'



Source: <https://igs.indiana.edu/IHAPI/Map/>

**Area of Concern #9
Porter County, Indiana
1954**

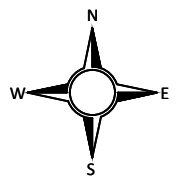


Scale
1" = 1,000'

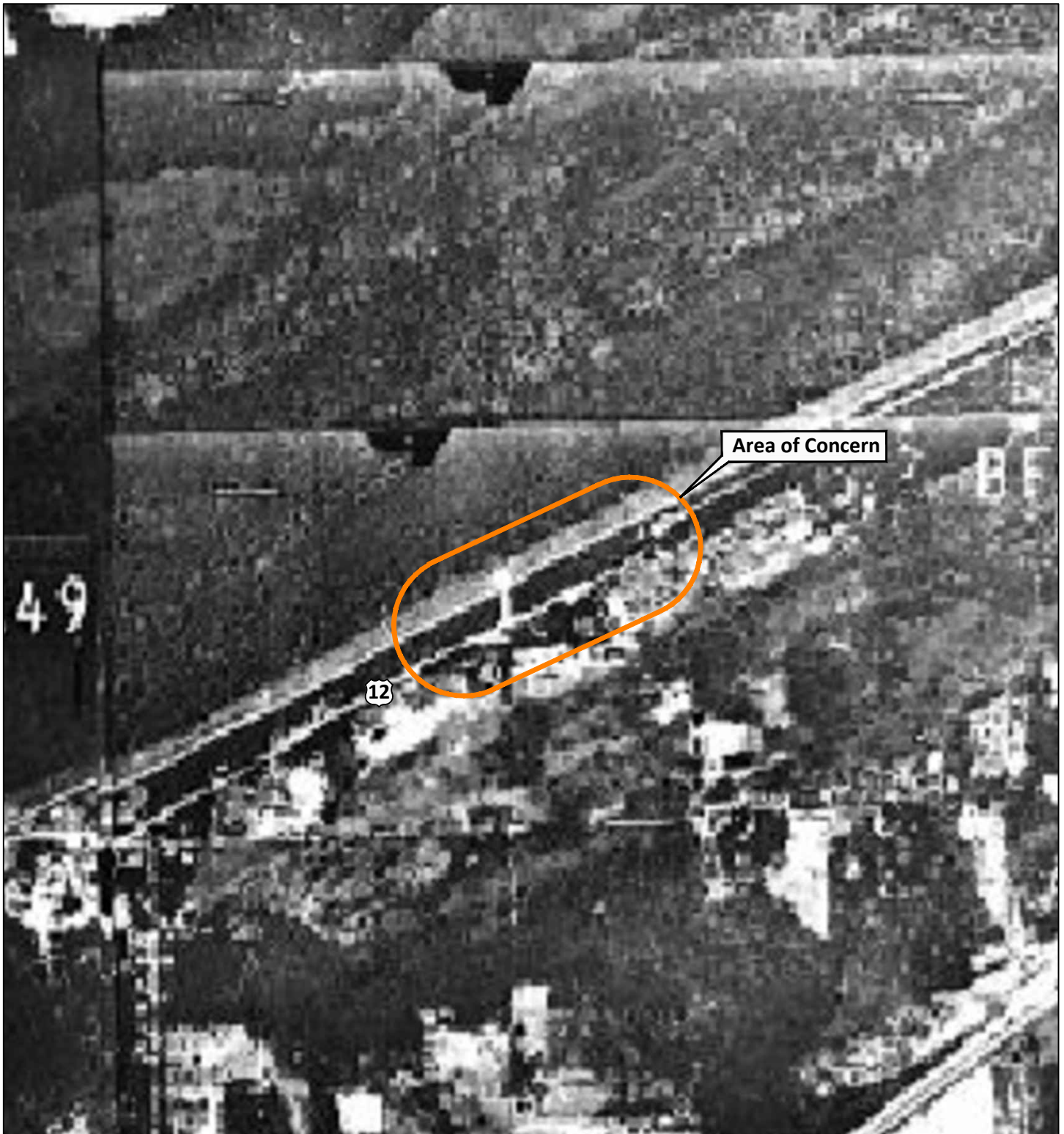


Source: <https://igs.indiana.edu/IHAPI/Map/>

**Area of Concern #9
Porter County, Indiana
1958**

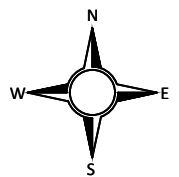


Scale
1" = 1,000'




Source: <https://igs.indiana.edu/IHAPI/Map/>

**Area of Concern #9
Porter County, Indiana
1965**

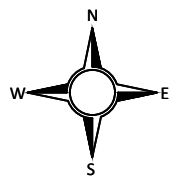


Scale
1" = 1,000'



Source: <https://igs.indiana.edu/IHAPI/Map/>

**Area of Concern #9
Porter County, Indiana
1973**

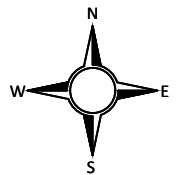


Scale
1" = 1,000'

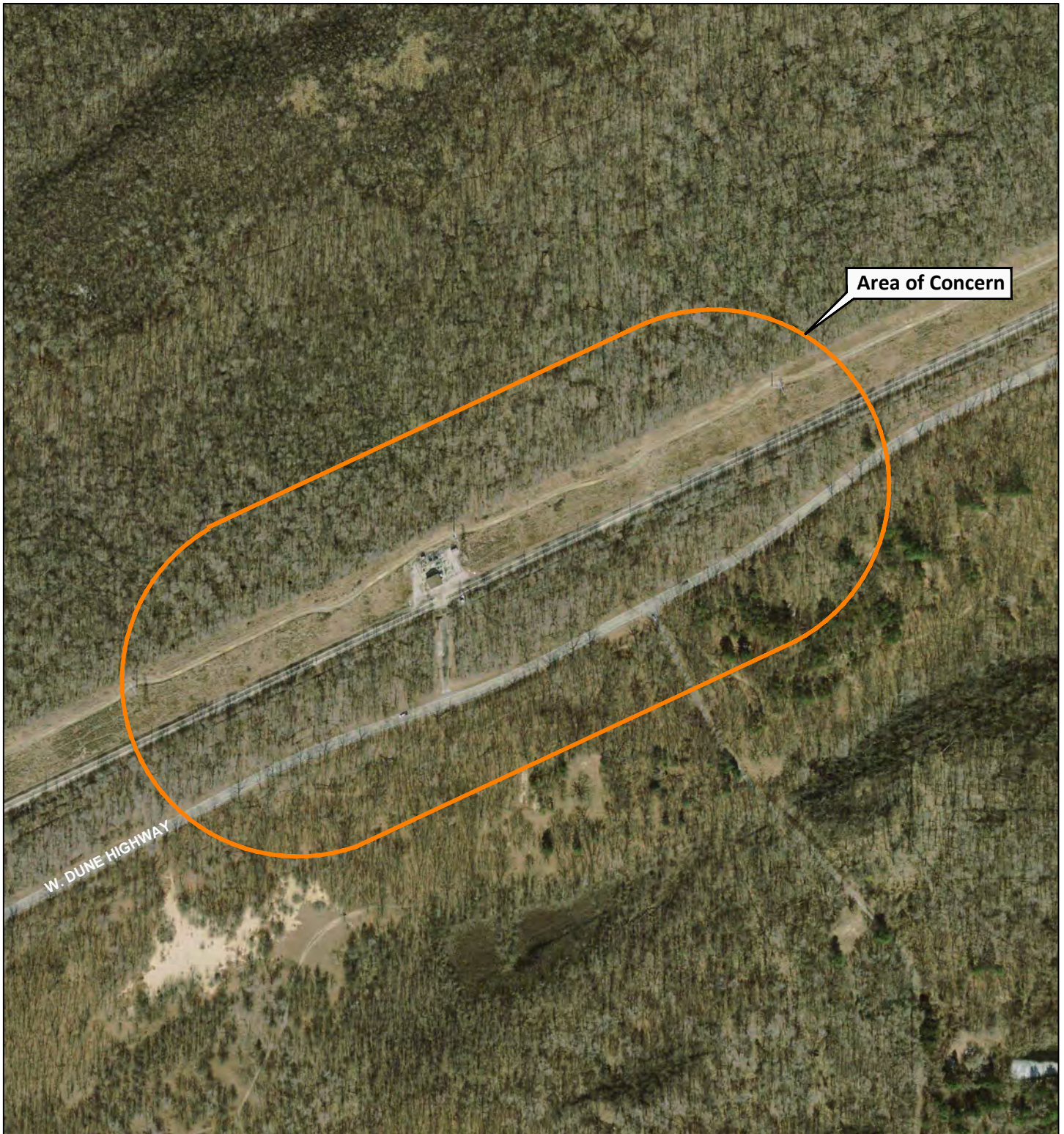


Source: <https://igs.indiana.edu/IHAPI/Map/>

**Area of Concern #9
Porter County, Indiana
2005**

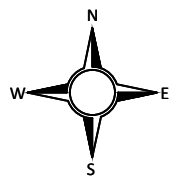


Scale
1" = 400'



Source http://lakeinsurveyor.mygisonline.com/?_h=true

**Area of Concern #9
Porter County, Indiana
2013**

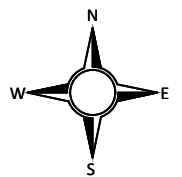


Scale
1" = 400'



Source: <https://igs.indiana.edu/IHAPI/Map/>

**Area of Concern #10
Porter County, Indiana
1939**

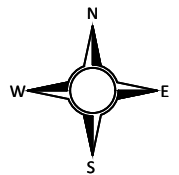


Scale
1" = 1,000'



Source: <https://igs.indiana.edu/IHAPI/Map/>

**Area of Concern #10
Porter County, Indiana
1954**

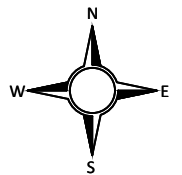


Scale
1" = 1,000'




Source: <https://igs.indiana.edu/IHAPI/Map/>

**Area of Concern #10
Porter County, Indiana
1958**

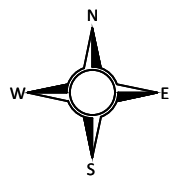


Scale
1" = 1,000'




Source: <https://igs.indiana.edu/IHAPI/Map/>

**Area of Concern #10
Porter County, Indiana
1965**

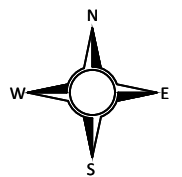


Scale
1" = 1,000'



Source: <https://igs.indiana.edu/IHAPI/Map/>

**Area of Concern #10
Porter County, Indiana
1973**

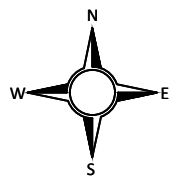


Scale
1" = 1,000'




Source: <https://igs.indiana.edu/IHAPI/Map/>

**Area of Concern #10
Porter County, Indiana
2005**

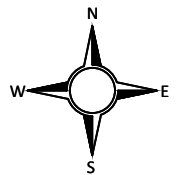


Scale
1" = 300'




Source: <https://igs.indiana.edu/IHAPI/Map/>

**Area of Concern #10
Porter County, Indiana
2013**

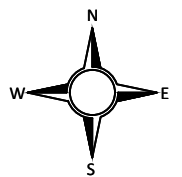


Scale
1" = 300'




Source: <https://igs.indiana.edu/IHAPI/Map/>

**Area of Concern #11
Porter County, Indiana
1939**

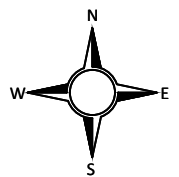


Scale
1" = 1,000'



Source: <https://igs.indiana.edu/IHAPI/Map/>

**Area of Concern #11
Porter County, Indiana
1954**

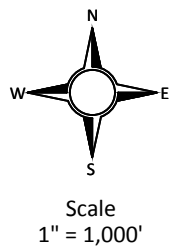


Scale
1" = 1,000'



Source: <https://igs.indiana.edu/IHAPI/Map/>

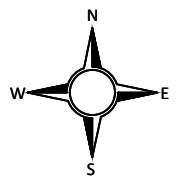
**Area of Concern #11
Porter County, Indiana
1958**





Source: <https://igs.indiana.edu/IHAPI/Map/>

**Area of Concern #11
Porter County, Indiana
1965**

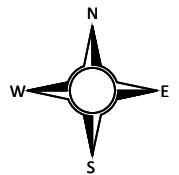


Scale
1" = 1,000'



Source: <https://igs.indiana.edu/IHAPI/Map/>

**Area of Concern #11
Porter County, Indiana
1973**

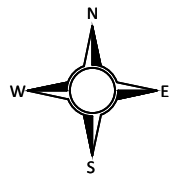


Scale
1" = 300'



Source: <https://igs.indiana.edu/IHAPI/Map/>

**Area of Concern #11
Porter County, Indiana
2005**

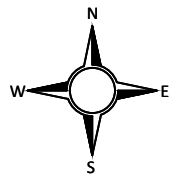


Scale
1" = 300'



Source: <https://igs.indiana.edu/IHAPI/Map/>

**Area of Concern #11
Porter County, Indiana
2013**

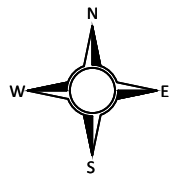


Scale
1" = 300'



Source: <https://igs.indiana.edu/IHAPI/Map/>

**Area of Concern #12
Porter County, Indiana
1939**

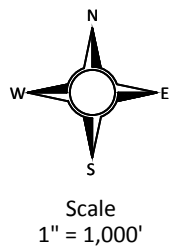


Scale
1" = 1,000'



Source: <https://igs.indiana.edu/IHAPI/Map/>

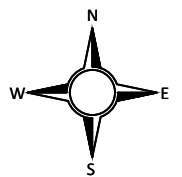
**Area of Concern #12
Porter County, Indiana
1954**





Source: <https://igs.indiana.edu/IHAPI/Map/>

**Area of Concern #12
Porter County, Indiana
1958**

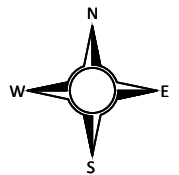


Scale
1" = 1,000'



Source: <https://igs.indiana.edu/IHAPI/Map/>

**Area of Concern #12
Porter County, Indiana
1965**

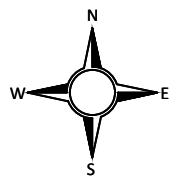


Scale
1" = 1,000'



Source: <https://igs.indiana.edu/IHAPI/Map/>

**Area of Concern #12
Porter County, Indiana
1973**

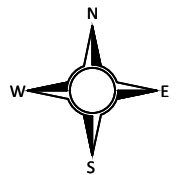


Scale
1" = 1,000'



Source: <https://igs.indiana.edu/IHAPI/Map/>

**Area of Concern #12
Porter County, Indiana
2005**

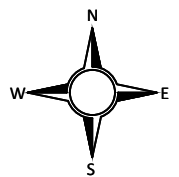


Scale
1" = 300'




Source: <https://igs.indiana.edu/IHAPI/Map/>

**Area of Concern #12
Porter County, Indiana
2013**

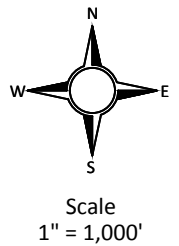



Scale
1" = 300'



Source: <https://igs.indiana.edu/IHAPI/Map/>

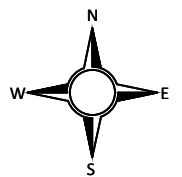
**Area of Concern #13
Porter County, Indiana
1939**





Source: <https://igs.indiana.edu/IHAPI/Map/>

**Area of Concern #13
Porter County, Indiana
1954**

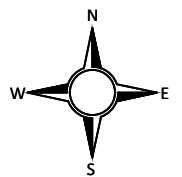


Scale
1" = 1,000'




Source: <https://igs.indiana.edu/IHAPI/Map/>

**Area of Concern #13
Porter County, Indiana
1958**

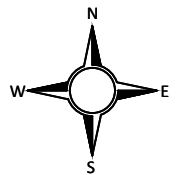


Scale
1" = 1,000'




Source: <https://igs.indiana.edu/IHAPI/Map/>

**Area of Concern #13
Porter County, Indiana
1965**

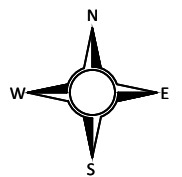


Scale
1" = 1,000'



Source: <https://igs.indiana.edu/IHAPI/Map/>

**Area of Concern #13
Porter County, Indiana
1973**

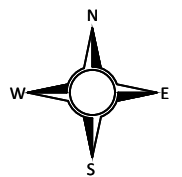


Scale
1" = 1,000'



Source: <https://igs.indiana.edu/IHAPI/Map/>

**Area of Concern #13
Porter County, Indiana
2005**

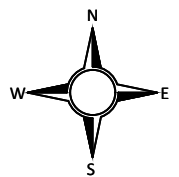


Scale
1" = 400'



Source: <https://igs.indiana.edu/IHAPI/Map/>

**Area of Concern #13
Porter County, Indiana
2013**

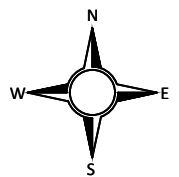


Scale
1" = 400'



Source: <https://igs.indiana.edu/IHAPI/Map/>

**Area of Concern #14
Porter County, Indiana
1939**

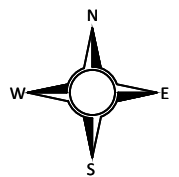


Scale
1" = 1,000'



Source: <https://igs.indiana.edu/IHAPI/Map/>

**Area of Concern #14
Porter County, Indiana
1954**

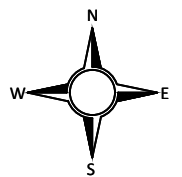


Scale
1" = 1,000'



Source: <https://igs.indiana.edu/IHAPI/Map/>

**Area of Concern #14
Porter County, Indiana
1958**

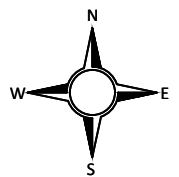


Scale
1" = 1,000'



Source: <https://igs.indiana.edu/IHAPI/Map/>

**Area of Concern #14
Porter County, Indiana
1965**

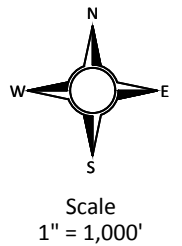



Scale
1" = 1,000'



Source: <https://igs.indiana.edu/IHAPI/Map/>

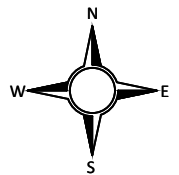
**Area of Concern #14
Porter County, Indiana
1973**



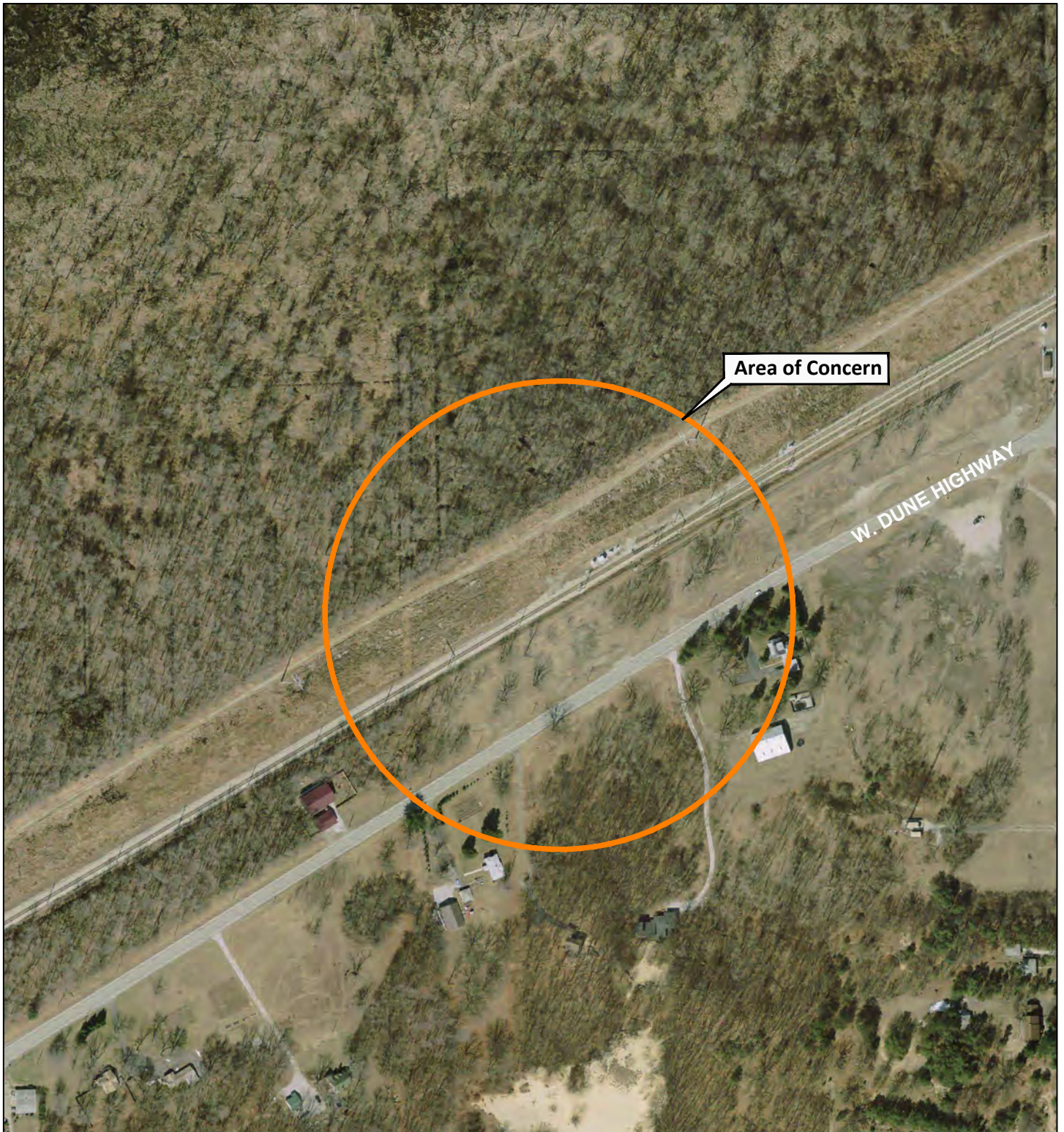


Source: <https://igs.indiana.edu/IHAPI/Map/>

**Area of Concern #14
Porter County, Indiana
2005**

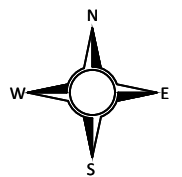


Scale
1" = 300'



Source http://lakeinsurveyor.mygisonline.com/?_h=true

**Area of Concern #14
Porter County, Indiana
2013**

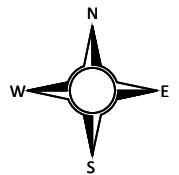


Scale
1" = 300'



Source http://lakeinsurveyor.mygisonline.com/?_h=true

**Area of Concern #15
Porter County, Indiana
1939**

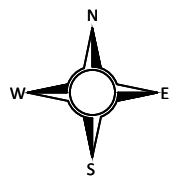


Scale
1" = 1,000'



Source http://lakeinsurveyor.mygisonline.com/?_h=true

**Area of Concern #15
Porter County, Indiana
1954**

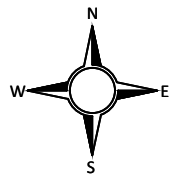


Scale
1" = 1,000'



Source http://lakeinsurveyor.mygisonline.com/?_h=true

**Area of Concern #15
Porter County, Indiana
1958**

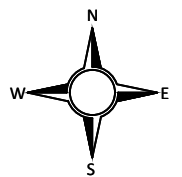


Scale
1" = 1,000'




Source http://lakeinsurveyor.mygisonline.com/?_h=true

**Area of Concern #15
Porter County, Indiana
1965**

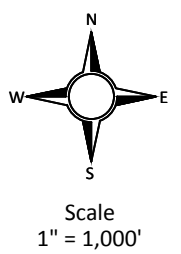


Scale
1" = 300'



Source http://lakeinsurveyor.mygisonline.com/?_h=true

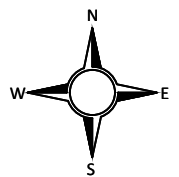
**Area of Concern #15
Porter County, Indiana
1973**





Source http://lakeinsurveyor.mygisonline.com/?_h=true

**Area of Concern #15
Porter County, Indiana
2005**

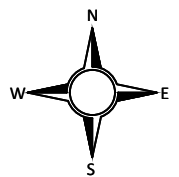


Scale
1" = 300'



Source http://lakeinsurveyor.mygisonline.com/?_h=true

**Area of Concern #15
Porter County, Indiana
2013**

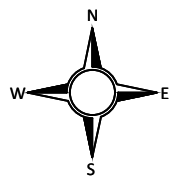


Scale
1" = 300'



Source: <https://igs.indiana.edu/IHAPI/Map/>

**Area of Concern #16
Porter County, Indiana
1939**

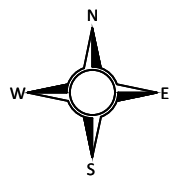


Scale
1" = 1,000'



Source: <https://igs.indiana.edu/IHAPI/Map/>

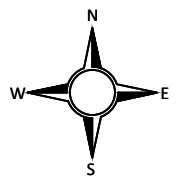
**Area of Concern #16
Porter County,
Indiana 1954**




Scale
1" = 300'



**Area of Concern #16
Porter County, Indiana
1958**

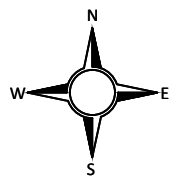


Scale
1" = 300'



Source: <https://igs.indiana.edu/IHAPI/Map/>

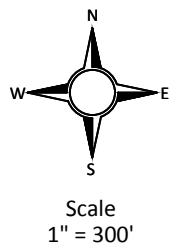
**Area of Concern #16
Porter County, Indiana
1965**



Scale
1" = 1,000'

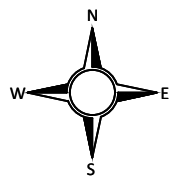


**Area of Concern #16
Porter County, Indiana
2005**





**Area of Concern #16
Porter County, Indiana
2013**

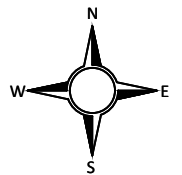


Scale
1" = 300'



Source: <https://igs.indiana.edu/IHAPI/Map/>

**Area of Concern #17
LaPorte County, Indiana
1939**

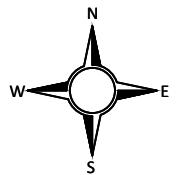


Scale
1" = 1,000'



Source: <https://igs.indiana.edu/IHAPI/Map/>

**Area of Concern #17
LaPorte County, Indiana
1954**

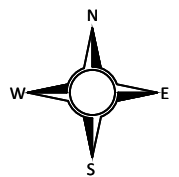


Scale
1" = 1,000'



Source: <https://igs.indiana.edu/IHAPI/Map/>

**Area of Concern #17
LaPorte County, Indiana
1958**

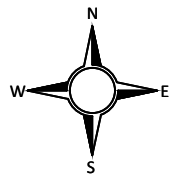


Scale
1" = 1,000'



Source: <https://igs.indiana.edu/IHAPI/Map/>

**Area of Concern #17
LaPorte County, Indiana
1965**

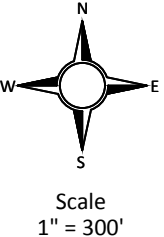


Scale
1" = 1,000'



Source: <https://igs.indiana.edu/IHAPI/Map/>

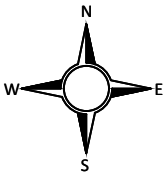
**Area of Concern #17
LaPorte County, Indiana
2005**





Source: <https://gisdb.uits.indiana.edu/portal/map/m10000.html>

**Area of Concern #17
LaPorte County, Indiana
2013**

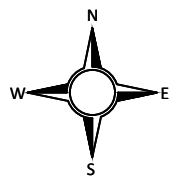


Scale
1" = 300'



Source: <https://igs.indiana.edu/IHAPI/Map/>

**Area of Concern #18
LaPorte County, Indiana
1939**

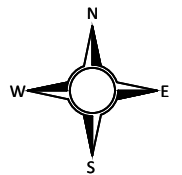


Scale
1" = 1,000'



Source: <https://igs.indiana.edu/IHAPI/Map/>

**Area of Concern #18
LaPorte County, Indiana
1954**

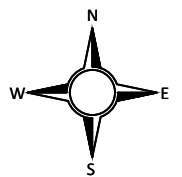


Scale
1" = 1,000'



Source: <https://igs.indiana.edu/IHAPI/Map/>

**Area of Concern #18
LaPorte County, Indiana
1965**

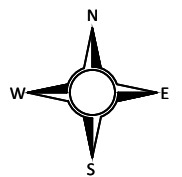


Scale
1" = 1,000'

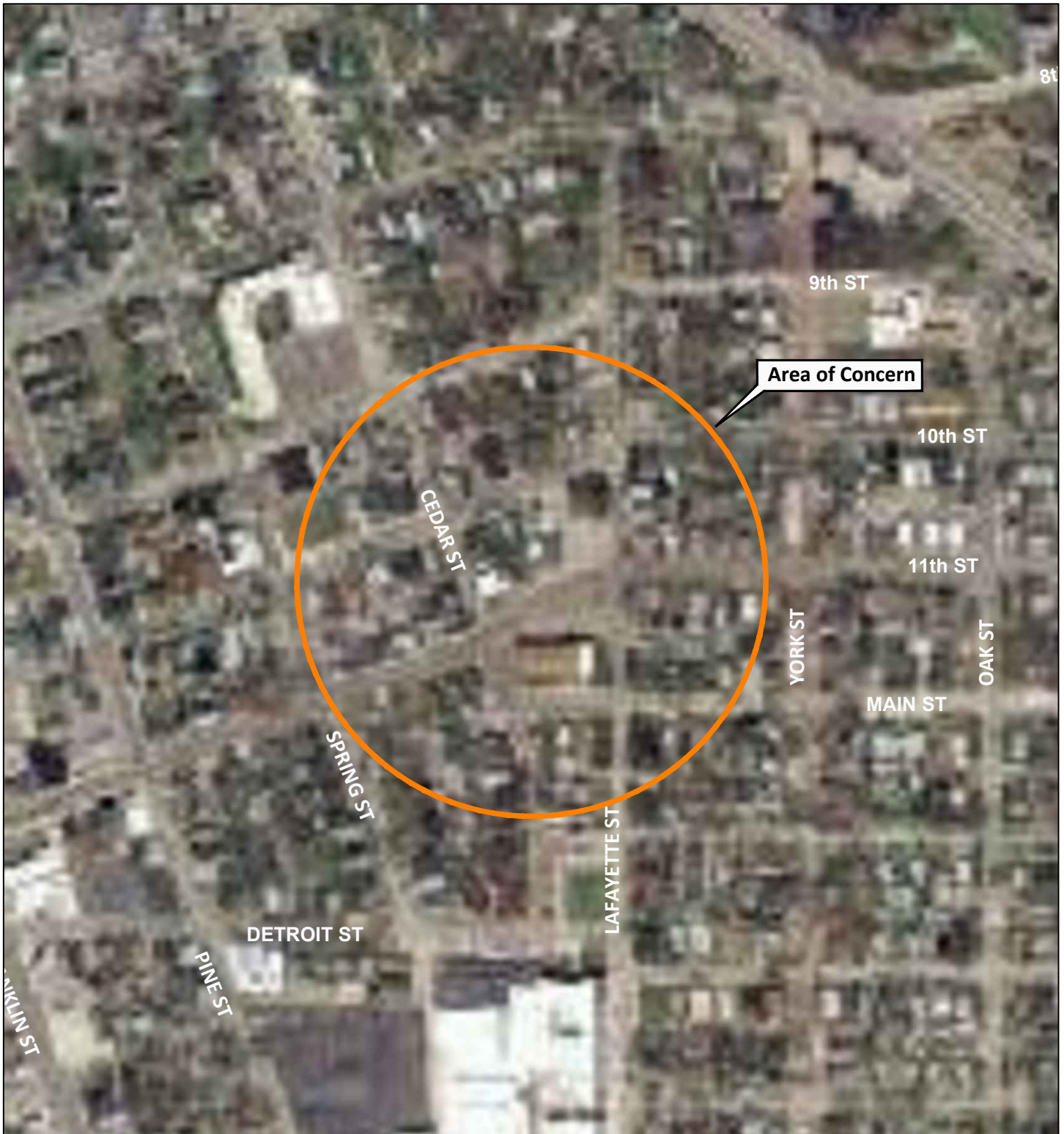


Source: <https://igs.indiana.edu/IHAPI/Map/>

**Area of Concern #18
LaPorte County, Indiana
1965**

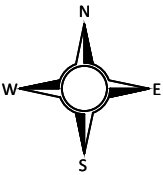


Scale
1" = 1,000'

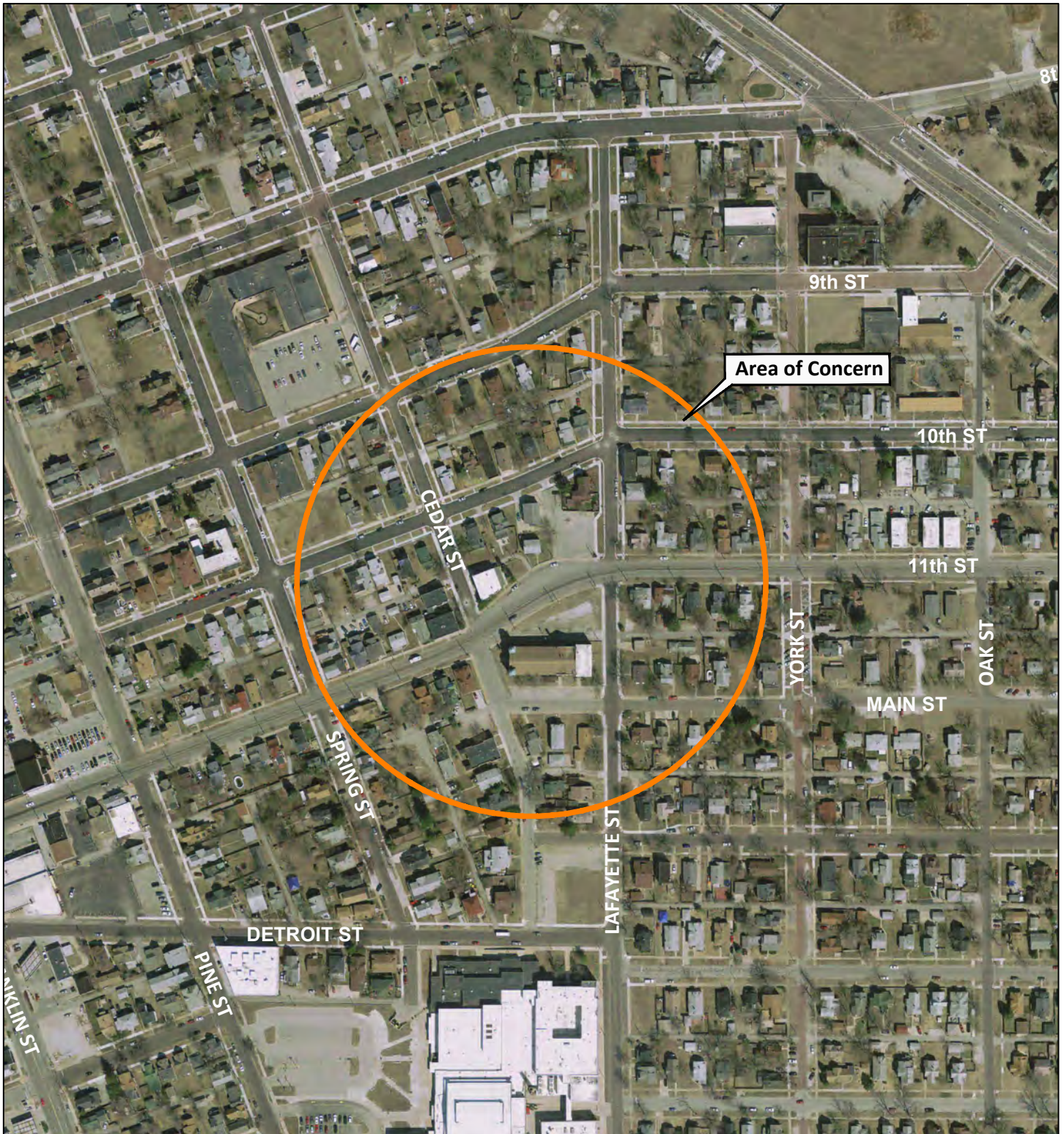


Source: <https://igs.indiana.edu/IHAPI/Map/>

**Area of Concern #18
LaPorte County, Indiana
2005**

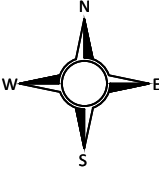


Scale
1" = 300'



Source: <https://gisdb.uits.indiana.edu/portal/map/m10000.html>

**Area of Concern #18
LaPorte County, Indiana
2013**

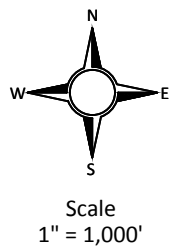


Scale
1" = 300'



Source: <https://igs.indiana.edu/IHAPI/Map/>

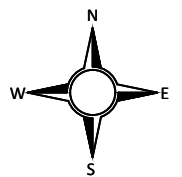
**Area of Concern #19
LaPorte County, Indiana
1939**





Source: <https://igs.indiana.edu/IHAPI/Map/>

**Area of Concern #19
LaPorte County, Indiana
1954**

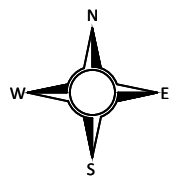


Scale
1" = 1,000'



Source: <https://igs.indiana.edu/IHAPI/Map/>

**Area of Concern #19
LaPorte County, Indiana
1958**

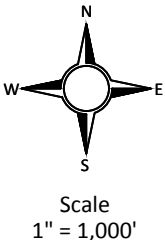


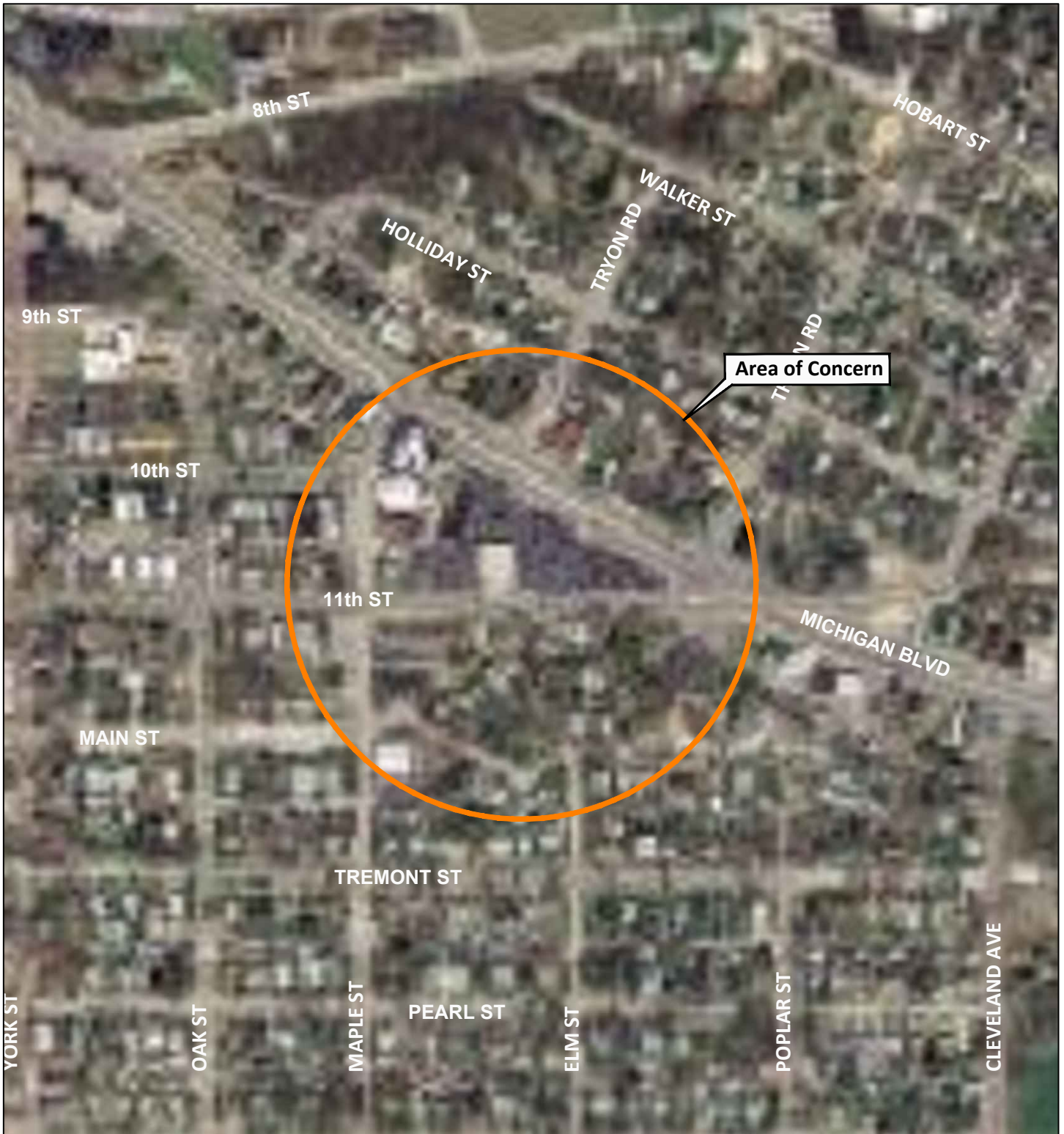
Scale
1" = 1,000'



Source: <https://igs.indiana.edu/IHAPI/Map/>

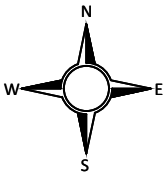
**Area of Concern #19
LaPorte County, Indiana
1965**



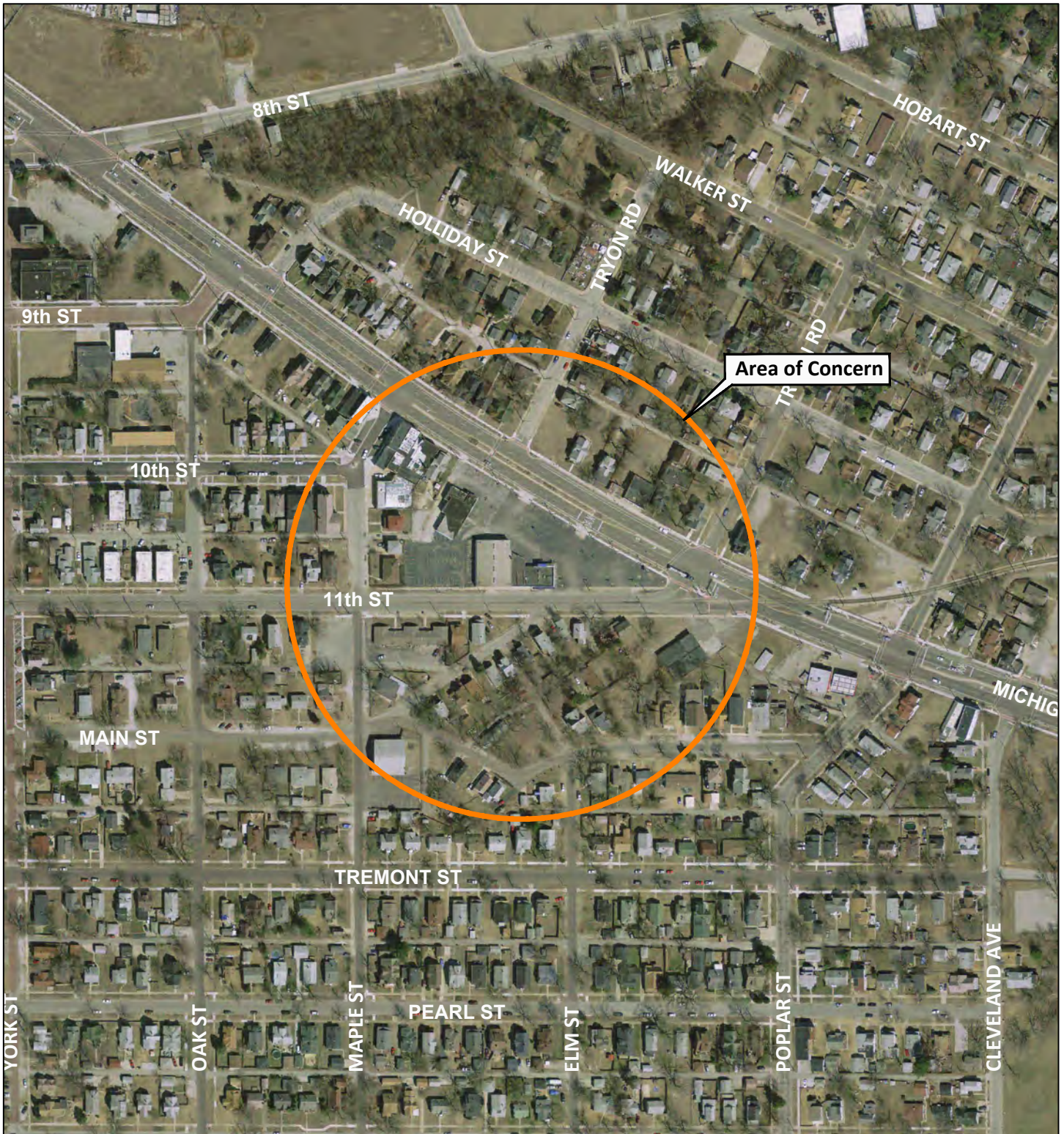


Source: <https://igs.indiana.edu/IHAPI/Map/>

**Area of Concern #19
LaPorte County, Indiana
2005**

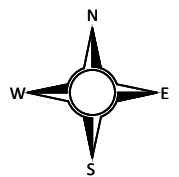


Scale
1" = 300'



Source: <https://gisdb.uits.indiana.edu/portal/map/m10000.html>

**Area of Concern #19
LaPorte County, Indiana
2013**



Scale
1" = 300'